



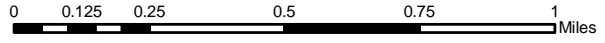
North Pole Land Use Plan

Pedestrian / Bicycle Facilities Parks and Trails

<p>Existing Facilities</p> <ul style="list-style-type: none"> — 100 Mile Loop Trail — Separated Path — Shoulder Path — Sidewalk ■ Park 	<p>Proposed Facilities</p> <ul style="list-style-type: none"> — Pedestrian / Bicycle & Trail Parks / Open Space Off Highway Vehicle (OHV) Land Use Area 	<ul style="list-style-type: none"> City of North Pole River / Creek
---	--	--

(Property for proposed facilities would only be acquired from willing landowners.)



OHV Land Use Area