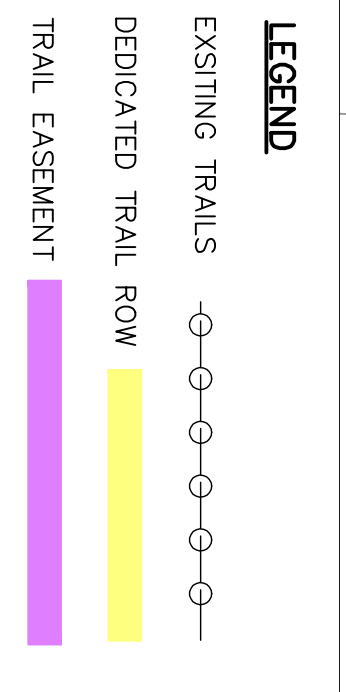


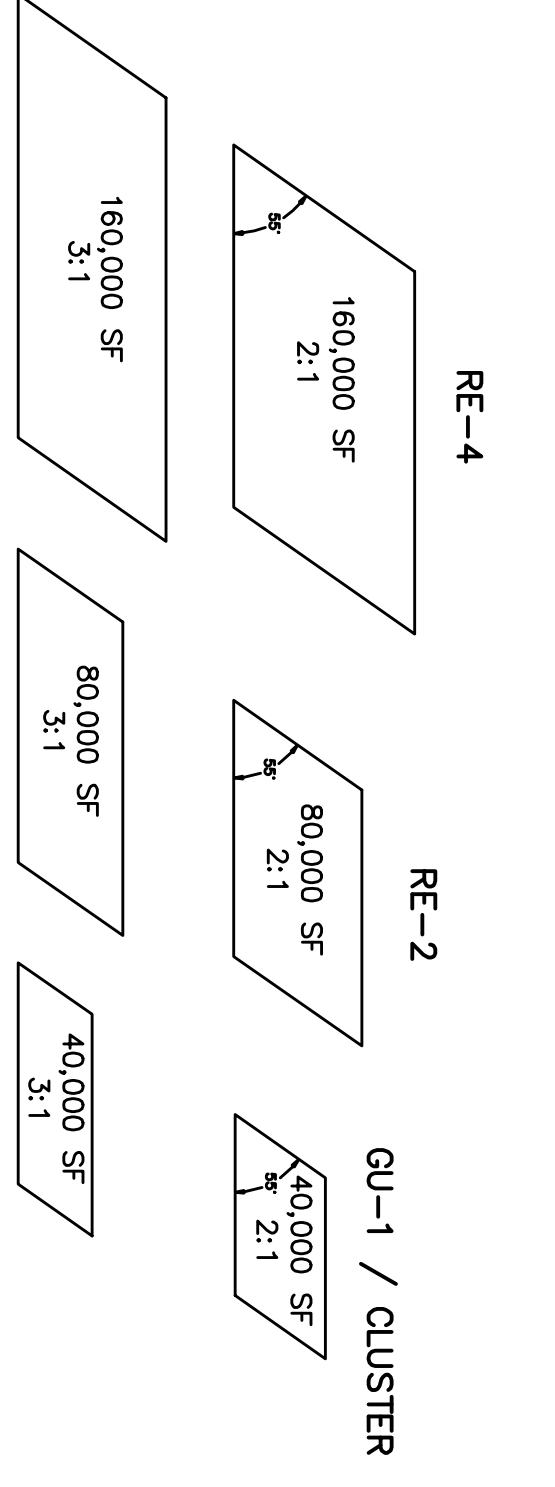

MASTER PLAN B
"RE-4, CLUSTER"
 TITLE 18, NO VARIANCES
 PRIVATE OPEN SPACE
 117 LOTS
 5.2 MILES OF ROAD

NOT TO SCALE



POTENTIAL QUALITY VIEW SITE

VIEW FROM THE TANANA 440



KALEN & ASSOCIATES, INC.
 1041 CHENA RIDGE ROAD
 FAIRBANKS, ALASKA 99709
 (907) 479-2628

TANANA 440
MASTER PLAN B
 MODELED AFTER ORDINANCE 18.50.160
 OWNER: FNSB

DATE OF SURVEY:	DRAWN BY:	FILE NO.:
BEGINNING: MAY 2007	ERK/DNC	2007010
ENDING: IN PROGRESS	CHECKED BY:	FIELDBOOK:
DATE: 11/12/08		
	DATE:	SHEET NO.:
		1 OF 1

GRAPHIC SCALE
 300 0 150 300 600
 (IN FEET)
 1 INCH = 300 FT.

NORTH ARROW